

Soil Area Network for Landslide forecast and avoidance System based on ARM Cortex M3, MEMS and GSM

B. Karthik*, M. Susila, R. Udayakumar

Dept of ECE, Bharath University, Chennai,

*Corresponding author: E-Mail: rsukumar2007@hotmail.com

ABSTRACT

Around the world, avalanches and mudslides are not kidding topographical dangers influencing individuals, and bringing on critical harms each year. Around 15% of aggregate zone of India is powerless to avalanches. These zones are stamped as Landslide Hazard Zones. Avalanches happen for the most part because of overwhelming precipitation experienced by these zones amid the rainstorm season and infrequently as a repercussions of a tremor. The current routines utilizes satellite picture detecting innovation or a camera based picture detecting. In any case, these strategies are not the least expensive one too.

KEY WORDS: Area Network, ARM, MEMS, GSM.

1. INTRODUCTION

The arrangement this venture gives is based upon the idea of ease remote sensor systems (WSN). WSN system utilizes a sensor system comprising of sensor sections. Sensor sections are conveyed on slopes to locate the early flags going before a mudslide or avalanche. This sensor system comprises of a gathering of sensor segments set inside the vertical openings penetrated amid the system sending stage and they are introduced in a dispersed way over the checked range. Every sensor segment has two segments: the detecting segment that is covered underground and contains every one of the instruments, and the figuring part that keeps afloat and contains the processor and radio module.

The sensor hub comprises of a MEMS speeding up sensor and a dirt dampness sensor, a low power information preparing unit (microcontroller) and remote correspondence unit in light of IEEE 802.15.4 RF handset. Measure of soil dampness (wetness) builds the likelihood of area and mudslides. MEMS speeding up sensor is utilized to survey the slant security. The slant steadiness is a measure of tilt/slant of the area. Any suggestive development of area changes the introduction (tilt) estimation of the MEMS sensor. Sensor hubs transport this data to host framework through the remote system. Recognition is performed by the host hub in the wake of accepting information from all the sensor hubs. In the event that it recognizes a drawing nearer avalanche or a happening one, the host framework instantly transmits a crisis SMS to the administering power at long separation by method for GSM unit interfaced with it.

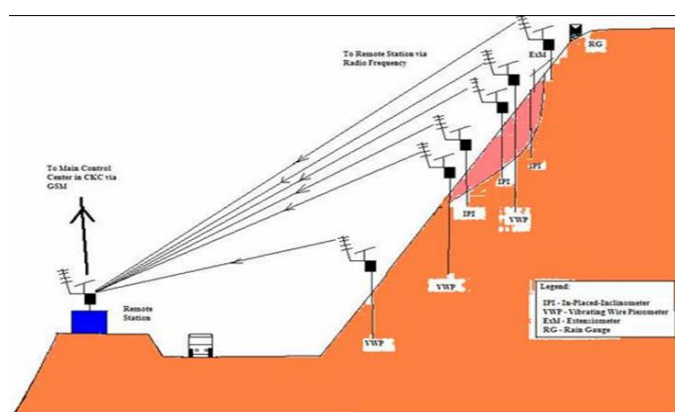
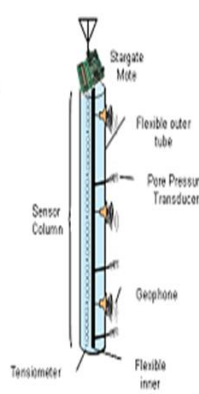
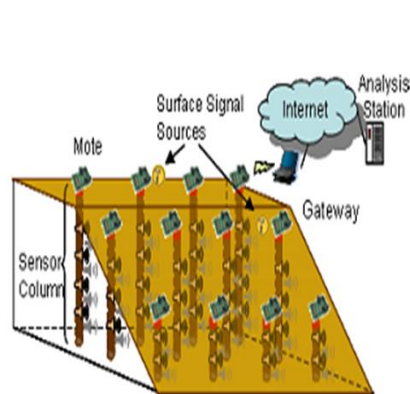
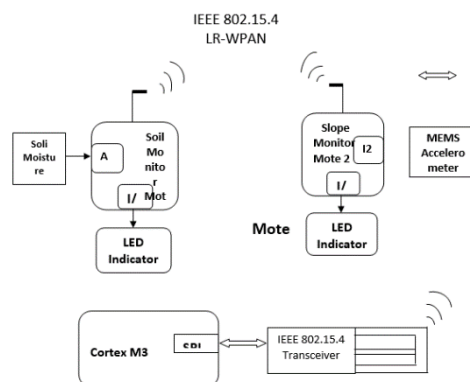
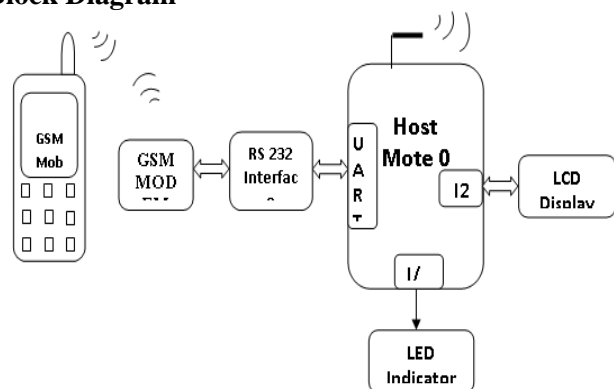
The venture gives a less expensive technique for avalanche forecast and counteractive action taking into account WSN with the assistance of ease sensors. WSN can be reached out to caution the general population in their home through hubs with sirens. By associating it with notice activity lights out and about the vehicles in the locale can be cautioned before an avalanche. The microcontroller picked depends on ARM Cortex M3 structural planning. ARM Cortex M3 is the cutting edge superior 32-bit ARM center grew particularly for microcontroller applications with thumb-2 innovation taking into account ARMv7-M building design.

GSM: Our reality relies on upon the Global Positioning System (GPS). With GPS – our warriors are more secure, specialists on call are quicker, managing an account and contributing is prompt, industry is more effective and ordinary living is essentially simpler. GPS modernism is found in from everything cell phones and watches with wrist, and used with transporting holders and ATM's. The framework supports profitability in each part of people and wide a over rang of swath of the low cost, to integrate cultivating, development withdrawal, looking over, store network organization and iceberg is used for this all.

Momentous interchanges systems monetary markets, economy money frameworks, and authority lattices rely on upon GPS and the innovation is inserted in basically every segment of military operations. Much sooner than Global Positioning System (GPS) arrived, analysts endeavored to land at an achievable answer for help explorers from getting lost. Prior, voyagers used to depend on intricate maps to track and screen the course to their destination. Yet, today, GPS innovation has guaranteed bother – free treks and expanded wellbeing for vehicle proprietors.

The figure underneath delineates a GPS satellite in circle GPS innovation turned into a reality through the endeavors of the American military, which set up a satellite-based route framework comprising of a system of 24 satellites circling the earth. GPS is otherwise called the NAVSTAR (Navigation System for Timing and Ranging). GPS works the whole way across the world and in every single climate condition, in this manner offering clients some assistance with tracking areas, protests, and even people! GPS innovation can be utilized by any individual on the off chance that they have a GPS.

www.jchps.com
Block Diagram



RS-232 Interface: The information transfers, RS-232 is a typical transmission of serial correspondence information. It is properly characterizes the signs between a DTE, and a DCE (in order circuit-ending gear, at the start characterized as information association equipment, for example, we are using simple modem. The RS-232 standard is utilized with original as a part of PC serial ports. The typical characterizes the electrical qualities and timing of signs, signs with significance, and the physical size and connectors of the pinout. The current performance of the standard is TIA-232-F Interface among Data Terminal Equipment with Data Circuit-Terminating Equipment Employing sequential Binary Data exchange issued.

RS-232 serial port had agreed time a regular component of PC, utilized for relations and modems, information stockpiling, printers, uninterruptible force provisions, and further extreme gadgets. It may, RS-232 is disadvantaged with speed of transmission data, large voltage dangle, and liberal typical connectors. Next superior PCs, USB have uprooted RS-232 from it popular of its great interface parts. Its Numerous PCs does not appear ready with RS-232 ports and should operate any an external USB-to-RS USB internal extension card and single or more sequential ports to interface amid RS-232 peripherals.

ARM CORTEX-M3: Coordinated gadget producers (IDM) get the ARM Processor IP as synthesizable RTL (written in Verilog). In this structure, they can perform building level advancements and augmentations. This permits the maker to accomplish specially craft objectives, for example, higher clock speed, low power utilization, direction set expansions, improvements for size, troubleshoot support, and so forth. To figure out which segments have been incorporated into a specific ARM CPU chip, The Cortex-M0/M0+/M1 execute the ARMv6-M architecture, the Cortex-M3 actualizes the ARMv7-M architecture, and the Cortex-M4/M7 executes the ARMv7E-M architecture. The architectures are double guideline upward perfect from ARMv6-M to ARMv7-M to ARMv7E-M. Paired guidelines accessible for the Cortex-M0/M0+/M1 can execute without alteration on the Cortex-M3/M4/M7. Parallel guidelines accessible for the Cortex-M3 can execute without adjustment on the Cortex-M4/M7. Only Thumb and Thumb-2 direction sets are upheld in Cortex-M architectures, however the legacy 32-bit ARM guideline set isn't bolstered.

Every one of the six Cortex-M centers actualize a typical subset of guidelines that comprises of most Thumb, some Thumb-2, including a 32-bit come about duplicate. The Cortex-M0/M0+/M1 were intended to make the littlest silicon kick the bucket, subsequently having the least directions of the Cortex-M gang. Counsel the producer datasheet and related documentation.

Mems Sensor: Micro electromechanical frameworks (MEMS, likewise composed as miniaturized scale electro-mechanical, Micro Electro Mechanical or microelectronic frameworks and the related micro mechatronics) is the innovation of little gadgets; it converges at the nano-scale into micro electromechanical frameworks and

nanotechnology. MEMS are likewise alluded to as micro machines in Japan, or small scale frameworks innovation (MST) in Europe.

MEMS are exacting and unmistakable from the theoretical apparition of sub-atomic nanotechnology or sub-atomic hardware. MEMS are comprised of parts gadgets for the most part range in size from 20 micrometers to a millimeter (0.02 to 1.0 mm). They for the majority part include of a focal part that procedures information and a few segments that associate with that surroundings, the regular builds of established physics are not usually helpful. Due to the expansive plane territory to quantity proportion of MEMS, surface impacts, for example, electrostatics and wetting dominate over volume impacts, for example, dormancy or warm mass.

The capability of small machines was acknowledged previous to the innovation existed that could make them. MEMS got to be down to earth once they could be created utilizing changed semiconductor gadget manufacture innovations, typically used to build hardware. These incorporate trim and plating, wet carving (KOH, TMAH) and dry drawing (RIE and DRIE), electro release matching (EDM), and different innovations equipped for assembling little gadgets.

2. CONCLUSION

The mudslides and avalanches have devoured numerous lives. AMI correspondence system can achieve each living arrangement that makes a considerable contender for building a mudslide identification system. The area and status of every power post are recorded in AMI MDMS.

REFERENCES

- Anbuselvi S, Chellaram C, Jonesh S, Jayanthi L, Edward J.K.P, Bioactive potential of coral associated gastropod, *Trochus tentorium* of Gulf of Mannar, Southeastern India, *Journal of Medical Sciences*, 9(5), 2009, 240-244.
- Cheng K.S, Wei C and Chang S.C, Locating landslides using multitemporal satellite images, *Advances in Space Research*, 2004.
- Hervas J, Barredo J.I, Rosin P.L, Pasuto A, Mantovani F and Silvano S, Monitoring landslides from optical remotely sensed imagery, the case record of Tessina landslide, Italy, *Geomorphology*, 2006.
- Kumarave A, Udayakumar R, Web portal visits patterns predicted by intuitionistic fuzzy approach, *Indian Journal of Science and Technology*, 6(5), 2013, 4549-4553.
- Kumaravel A, Udhayakumarapandian D, Construction of meta classifiers for apple scab infections, *International Journal of Pharma and Bio Sciences*, 4(4), 2013, B1207-B1213.
- Nichol J and Wong M.S, Satellite remote sensing for detailed landslide inventories using change detection and image fusion. *International Journal of Remote Sensing*, 2005.
- Ostir K, Veljanovski T, Podobnikar T and Stancic Z, Application of satellite remote sensing in natural hazard management, *International Journal of Remote Sensing*, 2003.
- Saravanan T, Saritha G, Buck converter with a variable number of predictive current distributing method, *Indian Journal of Science and Technology*, 6(5), 2013, 4583-4588.
- Saravanan T, Srinivasan V, Udayakumar R, A approach for visualization of atherosclerosis in coronary artery, *Middle - East Journal of Scientific Research*, 18(12), 2013, 1713-1717.
- Srinivasan V, Saravanan T, Reformation and market design of power sector, *Middle - East Journal of Scientific Research*, 16(12), 2013, 1763-1767.
- Srinivasan V, Saravanan T, Udayakumar R, Specific absorption rate in the cell phone user's head, *Middle - East Journal of Scientific Research*, 16(12), 2013, 1748-1750.
- Sundarraaj M, Study of compact ventilator, *Middle - East Journal of Scientific Research*, 16(12), 2013, 1741-1743.
- Thooyamani K.P, Khanaa V, Udayakumar R, An integrated agent system for e-mail coordination using jade, *Indian Journal of Science and Technology*, 6(6), 2013, 4758-4761.
- Udayakumar R, Khanaa V, Kaliyamurthie K.P, Optical ring architecture performance evaluation using ordinary receiver, *Indian Journal of Science and Technology*, 6(6), 2013, 4742-4747.
- Udayakumar R, Khanaa V, Kaliyamurthie K.P, Performance analysis of resilient fth architecture with protection mechanism, *Indian Journal of Science and Technology*, 6(6), 2013, 4737-4741.
- Udayakumar R, Khanaa V, Saravanan T, Synthesis and structural characterization of thin films of SnO_2 prepared by spray pyrolysis technique, *Indian Journal of Science and Technology*, 6(6), 2013, 4754-4757.

Udayakumar R, Kumarave A, Rangarajan K, Introducing an efficient programming paradigm for object-oriented distributed systems, Indian Journal of Science and Technology, 6(5), 2013, 4596-4603.

Vijayaragavan S.P, Karthik B, Kiran Kumar T.V.U, Sundar Raj M, Analysis of chaotic DC-DC converter using wavelet transform, Middle - East Journal of Scientific Research, 16(12), 2013, 1813-1819.

Vijayaragavan S.P, Karthik B, Kiran T.V.U, Sundar Raj M, Robotic surveillance for patient care in hospitals, Middle - East Journal of Scientific Research, 16(12), 2013, 1820-1824.